

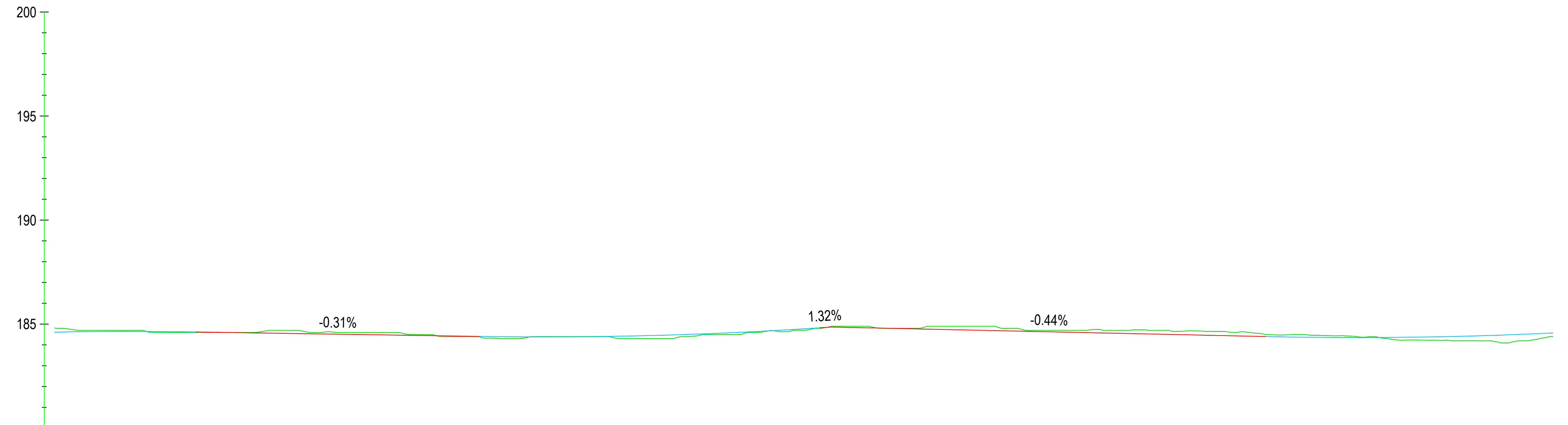
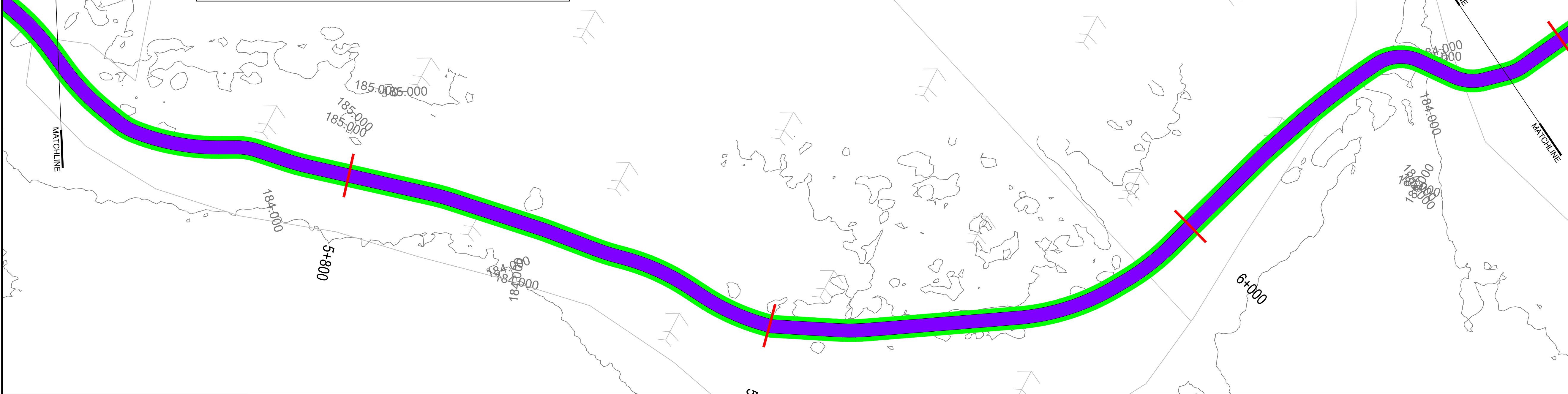
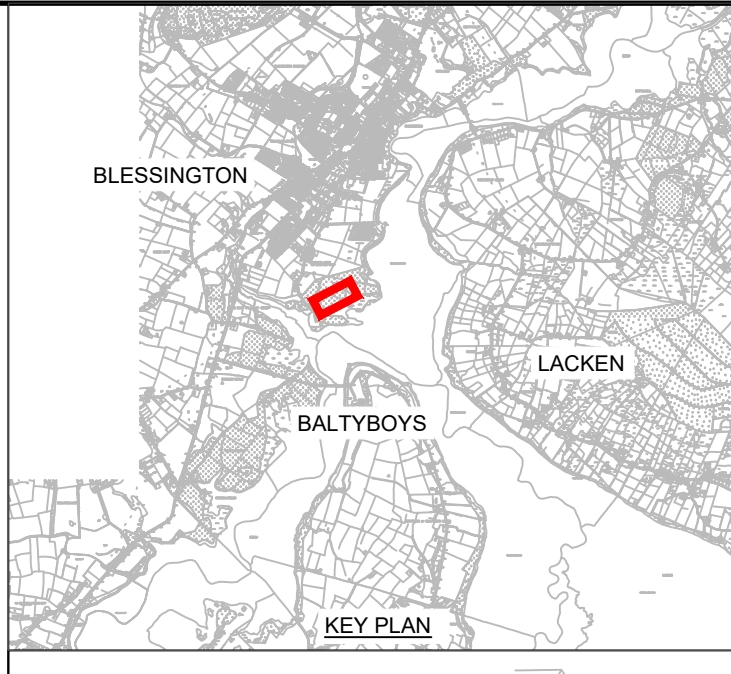
File name: \\EU\AECOM\NET\COM\MEM\A\K\IED\B\2\JOB\SR\447465\_BLESSINGTON\_GREENWAY\900\_CAD\_GIS\910\_CAD\20-SHEETS\BLESSINGTON\60617025\_SHT\_BLGWY\_141\_BLESSINGTON\_PC-PLAN&PROFILE(REV1).DWG  
 Last saved by: WATSONC1 Last Printed: 2024-01-09

Project Management Initials: Designer: CL  
 Checked: MC  
 Approved: EOM  
 ISO A1 594mm x 841mm

ORDNANCE SURVEY IRELAND LICENCE NO CYAL50317588  
 ©ORDNANCE SURVEY IRELAND / GOVERNMENT OF IRELAND

**KEY:**

	EXISTING GREENWAY		EXISTING ROUTE - NO WORKS
	EXISTING CARRIAGEWAY		PROPOSED ROCK ARMOUR
	PROPOSED GREENWAY		EXISTING FENCE LINE
	PROPOSED FOOTPATH		PROPOSED RETAINING SOLUTION
	PROPOSED SHARED USE PATH		ROAD CROSSING
	PROPOSED GRASS VERGE		UPGRADED GREENWAY
	PROPOSED EARTHWORKS FILL		PROPOSED PICNIC AREA
	PROPOSED EARTHWORKS CUT		PROPOSED EMERGENCY ACCESS
	BLESSINGTON LAKE		



CHAINAGE	5720.000	5750.000	5800.000	5850.000	5900.000	5950.000	6000.000	6050.000	6080.000
EXISTING LEVELS	184.814	184.600	184.600	184.400	184.700	184.800	184.654	184.230	184.407
PROPOSED LEVELS	184.616	184.635	184.480	184.402	184.775	184.671	184.452	184.384	184.575
VERTICAL ALIGNMENT	L=65.51 K=50.00		G=-0.31% -1.319.5		L=81.815 K=50.00		G=-0.44% -1.227.6		L=115.344 K=50.00

**BLESSINGTON ALIGNMENT LONGSECTION**  
 SCALE: H 1:1000, V 1:200



**PROJECT**  
**BLESSINGTON eGREENWAY**



**CONSULTANT**

AECOM  
 DOUGLAS BUSINESS CENTRE  
 CARRIGLINE ROAD  
 DOUGLAS  
 CORK  
 Tel: +353 (0)21 436 5006  
 www.aecom.com

- NOTES**
- THIS DRAWING IS TO BE READ IN CONJUNCTION WITH ALL OTHER RELEVANT ENGINEERING DRAWINGS. ANY DISCREPANCIES, ERRORS OR OMISSIONS TO BE BROUGHT TO THE ATTENTION OF THE EMPLOYER.
  - ALL DIMENSIONS TO BE CHECKED BY THE CONTRACTOR ON SITE PRIOR TO COMMENCEMENT OF WORKS.
  - EMPLOYER'S REPRESENTATIVE TO BE INFORMED BY THE CONTRACTOR OF ANY DISCREPANCIES PRIOR TO THE COMMENCEMENT OF WORKS ON SITE.
  - DIMENSIONS OF ALL BOUNDARIES AND ADJOINING ROADS TO BE CHECKED ON SITE PRIOR TO COMMENCEMENT OF WORKS.
  - DO NOT SCALE. ALL MEASUREMENTS AND COORDINATES TO BE CHECKED ON SITE.
  - EXISTING FENCE LINES ARE INDICATIVE AND ARE TO BE CONFIRMED ON SITE. EXISTING FENCING IS TO BE REVIEWED ON SITE AND REPLACED WHERE REQUIRED
  - EMERGENCY ACCESS POINTS ARE TO BE CLOSED OFF WITH DEMOUNTABLE BOLLARDS. KEYS TO BE HANDED OVER TO THE OVERSEEING ORGANISATION.
  - EGREENWAY DRAINAGE IS TO BE OVER THE EDGE DRAINAGE

**ISSUE/REVISION**

I/R	DATE	DESCRIPTION
C	DEC 2023	ABP RFI UPDATE
B	APRIL 2023	ABP RFI UPDATE
A	OCT 2021	ISSUED FOR PLANNING

**PROJECT NUMBER**  
60617025

**SHEET TITLE**  
GENERAL ARRANGEMENT  
BLESSINGTON  
SHEET 17 OF 24

**SHEET NUMBER**  
60617025\_SHT\_DD\_BLGWY\_141.17

This drawing has been prepared for the use of AECOM's client. It may not be used, modified, reproduced or relied upon by third parties, except as agreed by AECOM or as required by law. AECOM accepts no responsibility, and denies any liability, whatsoever, to any party that uses or relies on this drawing without AECOM's express written consent. All measurements must be obtained from the stated dimensions.